

**LAKEHAVEN UTILITY DISTRICT
King County, Washington**

Resolution No. 95-771

A RESOLUTION of the Board of Commissioners of The Lakehaven Utility District, King County, Washington, Ordering Segregation of Assessment.

WHEREAS, the Board of Commissioners is authorized by RCW 56.20.090 to order a segregation of assessment when it has been so requested, and

WHEREAS, request for segregation of assessment as described herein has been made and the Board of Commissioners deems said request proper and in accordance with law, Now Therefore,

BE IT RESOLVED that segregation of special assessment as set forth on Exhibit "A" attached hereto is hereby approved and the Director of the Office of Finance of King County is hereby ordered to make the segregation of the original assessment roll of U.L.I.D. No. 50 as set forth on Exhibit "A".

BE IT FURTHER RESOLVED that a certified copy of this Resolution be delivered to the Director of the Office of Finance of King County.

ADOPTED by the Board of Commissioners of The Lakehaven Utility District, King County, Washington, at an open public meeting thereof, this 2nd day of March, 1995.


ATTEST:




President and Commissioner




Secretary and Commissioner




Vice President and Commissioner



Commissioner



Commissioner

Approved as to form:


Legal Counsel

L.I.D. SEGREGATION CERTIFICATE

COUNTY FORM NO. 60-1953 APPROVED BY DIVISION OF MUNICIPAL CORPORATIONS.

CORPORATIONS.

TRICK & MURRAY, SEATTLE 54427

DATE January 26, 1995

LOCAL IMP. DISTRICT

REQUESTED BY Weyerhaeuser Real Estate Co., Tacoma, Wa., 98477

Lakehaven Sewer District ULID 50

TAKE THIS FIRST TO THE DISTRICT AT: Lakehaven Utility District

31627 1ST. Avenue South, P.O. Box 4249, Federal Way WA, 98063 Phone 941-1516

SECOND TO THE ENGINEERS AT: District Engineers Phone - 941-2288 John Jensen

THEN RETURN TO US WITH THE PROPER SEGREGATION FEE: WE CHARGE THREE(\$3.00) FOR EACH PARCEL

OUR ORIGINAL ACCOUNT NUMBER 0371-119600-1480-09,0371-119600-1580-16,0371-199600-3105

0371-119600-3780-02 and 0371-119600-3905-02

OWNER	ORIGINAL DESCRIPTION	AMOUNT DUE
Weyerhaeuser Real Estate QB 1 Tacoma WA 98477	LILD 0371119600148009 LID LEGAL DISPLAY BUENNA ADD LOTS 6 THRU 12 BLK 17 & LOTS 25 THRU 28	18339.71 10243.09 53944.32
	LILD 0371119600158016 LID LEGAL DISPLAY BUENNA ADD LOTS 29 - 32 BLK 17 TOW FOR VAC 5TH AVE. S.W. ADJ & FOR OF VAC S.W. 294TH ST ADJ (SEGD FR 1580-08)	35119.16 35119.16
	LILD 0371119600310500 LID LEGAL DISPLAY BUENNA ADD LOT FOR BLK 29 1 THRU 13 & 17 THRU 32 & FOR VAC CHERRY ST ADJ	
	LILD 0371119600378002 LID LEGAL DISPLAY BUENNA ADD LOT FOR BLK 33 9 THRU 16 & 25 THRU 32 & FOR VAC ST ADJ	
	LILD 0371119600390502 LID LEGAL DISPLAY BUENNA ADD LOTS 1 THRU 16 BLK 34 TOW FOR OF VAC SW 295TH ST, 3RD AVE SW & 5TH AVE SW, ADJOINING AS VAC UND ORD # 697158 OF KC, WHICH UPON VACATION, ATTACHED TO SD PROP BY OPERATION OF LAW (SEGD FR 3900-07)	
NEW DESCRIPTIONS		
SEE EXHIBITS "A" AND "B" ATTACHED		152,765.4

ENGINEERS APPROVAL

COMMISSIONERS APPROVAL



EXPIRES MAY 26, 1995

This is to certify that the above parcels of land, as segregated, are sufficient security for the assessments charged thereon.

Joel N. Munker President and Commissioner
Dale A. Cap Secretary and Commissioner
Doreen J. Twelfth Vice President & Commissioner
Donald L. Miller Commissioner

[Signature]
Commissioner

L. I. D. SEGREGATION CERTIFICATE

COUNTY FORM NO. 60-1953 APPROVED BY DIVISION OF MUNICIPAL CORPORATIONS.

TRICK & MURRAY, SEATTLE, 54427

DATE January 26, 1995

LOCAL IMP. DISTRICT

REQUESTED BY Weyerhaeuser Real Estate Co., Tacoma, Wa., 98477

Lakehaven Sewer District ULID 50

TAKE THIS FIRST TO THE DISTRICT AT: Lakehaven Utility District

31627 1ST. Avenue South, P.O. Box 4249, Federal Way WA, 98063 Phone 941-1516

SECOND TO THE ENGINEERS AT: District Engineers Phone - 941-2288 John Jensen

THEN RETURN TO US WITH THE PROPER SEGREGATION FEE: WE CHARGE THREE(\$3.00) FOR EACH PARCEL

OUR ORIGINAL ACCOUNT NUMBER 0371-119600-1480-09,0371-119600-1580-16,0371-199600-3105
0371-119600-3780-02 and 0371-119600-3905-02

OWNER	ORIGINAL DESCRIPTION	AMOUNT DUE
Weyerhaeuser Real Estate Co. QB 1 Tacoma WA 98477	LILD 0371119600148009 LID LEGAL DISPLAY BUENNA ADD LOTS 6 THRU 12 BLK 17 & LOTS 25 THRU 28	18339.71 10243.09 53944.32
	LILD 0371119600158016 LID LEGAL DISPLAY BUENNA ADD LOTS 29 - 32 BLK 17 TGV FOR VAC 5TH AVE. S.W. ADJ & POR OF VAC S.W. 294TH ST ADJ (SEGD FR 1580-08)	35119.16 35119.16
	LILD 0371119600310500 LID LEGAL DISPLAY BUENNA ADD LOT FOR BLK 29 1 THRU 13 & 17 THRU 32 & POR VAC CHERRY ST ADJ	
	LILD 0371119600378002 LID LEGAL DISPLAY BUENNA ADD LOT FOR BLK 33 9 THRU 16 & 25 THRU 32 & POR VAC ST ADJ	
	LILD 0371119600390502 LID LEGAL DISPLAY BUENNA ADD LOTS 1 THRU 16 BLK 34 TGV FOR OF VAC SW 295TH ST, 3RD AVE SW & 5TH AVE SW, ADJOINING AS VAC UND ORD # 497158 OF KC, WHICH UPON VACATION, ATTACHED TO SD PROF. BY OPERATION OF LAW (SEGD FR 3900-07)	
NEW DESCRIPTIONS		
SEE EXHIBITS "A" AND "B" ATTACHED		152,765.4

ENGINEERS APPROVAL

COMMISSIONERS APPROVAL

This is to certify that the above parcels of land, as segregated, are sufficient security for the assessments charged thereon.




EXHIBIT "A"

DISTRIBUTION OF ASSESSMENTS - ULID NO. 50 - BUENNA SPRINGS

Property Owner (All Lots): Weyerhaeuser Real Estate Company
 QB 1
 Tacoma, WA 98477

LEGAL DESCRIPTION	TAX PARCEL NO.	ASSESSMENT AMOUNT
Redondo Bay, according to that Record of Survey recorded under King County Auditor's File No. 9410139007, records of King County, Washington (aka Buenna Springs East),		
Lot: 1	119600- 1480- 09	\$ 7,274.64
2	119600- 1470- 01	7,274.54
3	119600- 1580- 08	7,274.54
4	119600- 1581- 07	7,274.54
5	119600- 1590- 06	7,274.54
6	119600- 1585- 03	7,274.54
8	119600- 3110- 03	7,274.54
9	119600- 3105- 00	7,274.54
10	119600- 3100- 05	7,274.54
16	119600- 3150- 04	7,274.54
17	119600- 3140- 07	7,274.54
18	119600- 3130- 09	7,274.54
19	119600- 3120- 01	7,274.54
20	119600- 3160- 02	7,274.54
25	119600- 3950- 06	7,274.54
26	119600- 3940- 09	7,274.54
27	119600- 3930- 01	7,274.54
28	119600- 3920- 03	7,274.54
29	119600- 3905- 02	7,274.54
30	119600- 3780- 02	7,274.54
35	119600- 3800- 08	7,274.54
ALL GREENBELTS	EXCLUDED	0.00
	TOTAL:	\$ 152,765.44

EXHIBIT "B"

REDONDO - ULID #50

Account No. 0371-119600-1480-09

New Lot Numbers

1
2
5
6
Greenbelt

Old Lot Numbers - Block 17

1/2 Lot 10, Lot 11, Lot 12
1/2 Lot 10, Lot 9, 1/2 Lot 7
Lot 28, Lot 27, Lot 26
Por Lots 20, 21, 22, 23, Vac SW 294th St
Lot 25, 1/2 Lot 7, Lot 6

Account No. 0371-119600-1580-16

New Lot Numbers

3
4

Old Lot Numbers - Block 17

Lot 32, Por Lot 31, Vac 5th Ave, Vac 294th St
Por Lot 31, Lot 30, Lot 29, Vac 294th St

Account No. 0371-119600-3105-00

New Lot Numbers

8
9
10
16
17
18
19
20
Greenbelt

Old Lot Numbers - Block 29

Por of Lots 7,8,9,10,11,12,13, Vac 294th St
Por of Lots 7,8,9,10,11,12,13, Vac 294th St
Por Lot 2, Lot 3, Lot 4, Lot 5, Lot 6, Vac 294th St
Lot 31, Lot 32, Vac 295th St
Lot 28, Lot 29, Lot 30, Vac 295th St
Lot 25, Lot 26, Lot 27, Vac 295th St
Por of Lots 24,23,22,21,20,19
Por of Lots 24,23,22,21,20,19, Vac 295th St
Lot 1, Por Lot 2, Lot 17, Lot 18, Por Lot 19, Por Lot 20,
Vac 295th St

Account No. 0371-119600-3780-02

New Lot Numbers

30
35
Greenbelt

Old Lot Numbers - Block 33

Lot 9, Lot 10, Lot 11, Lot 12, Lot 13, Lot 14
Lots 25, 26, 27, 28, 29, 30, 31, 32, Vac 3rd Ave SW,
Vac 296th St
Lot 15, Lot 16, Vac 295th St, Vac 3rd Ave SW

Account No. 0371-119600-3905-02

New Lot Numbers

25
26
27
28
29
Greenbelt

Old Lot Numbers - Block 34

Vac 5th Ave SW
Lot 16, Lot 15, Lot 14, Vac 295th St
Lot 13, Lot 12, Lot 11, Vac 295th St
Por Lot 4, Por Lot 5, Lot 6, Lot 7, Vac 295th St
Lots 1, 2, 3, Por Lot 4, Vac 3rd Ave SW, Vac 295th St
Lot 8, Lot 9, Lot 10, Vac 295th St